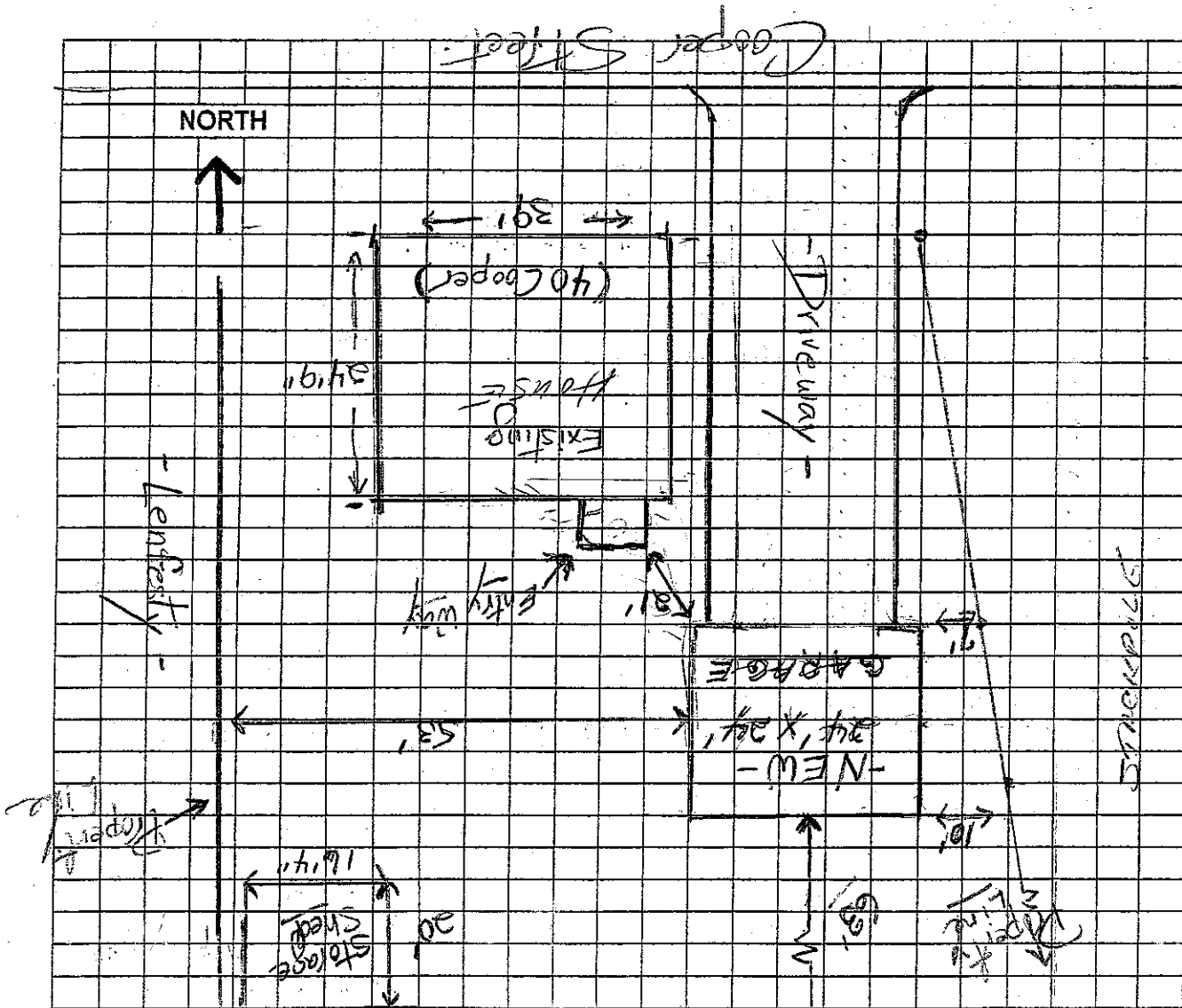
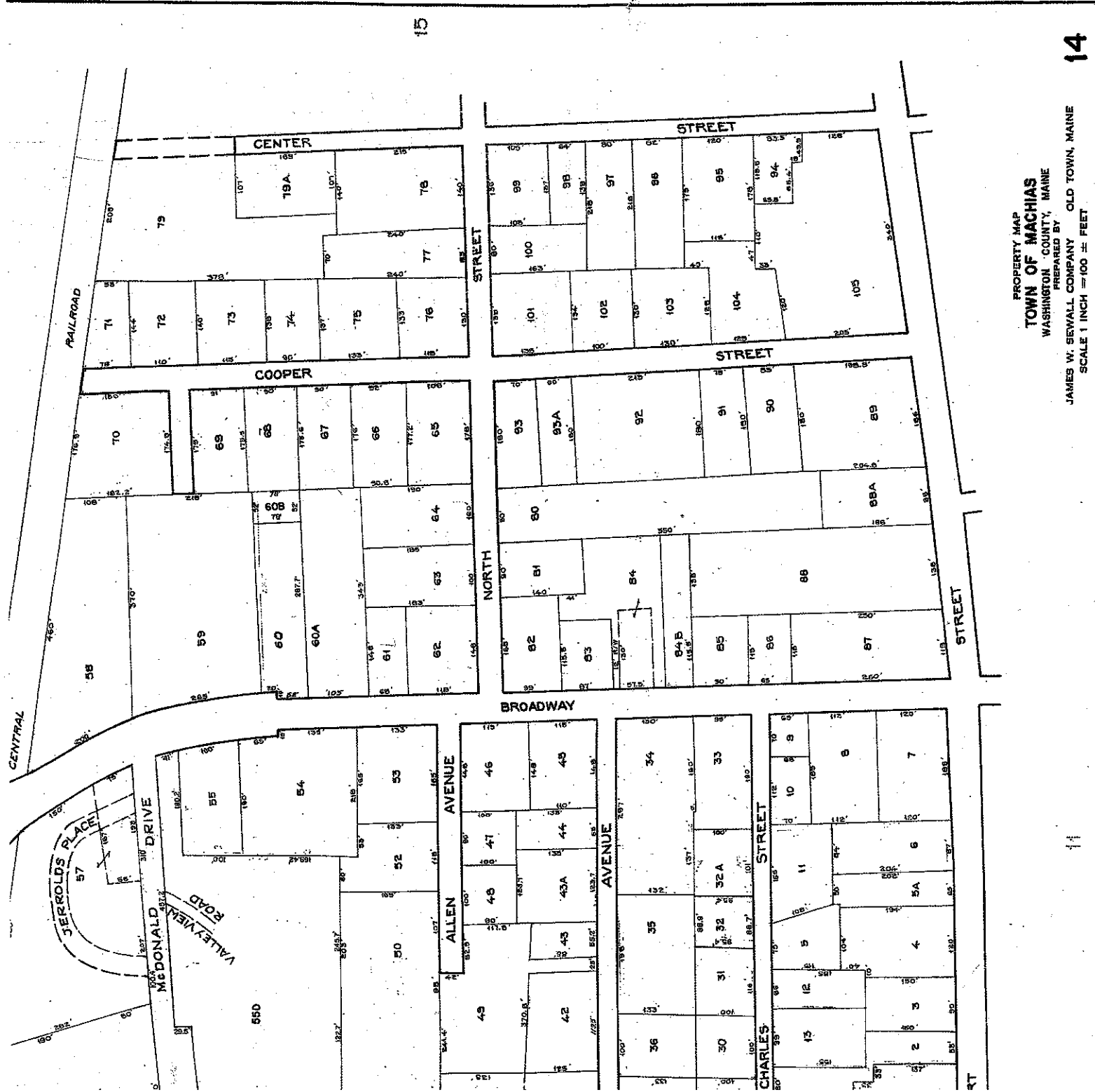


Site Plan

Please include: lot lines; area to be cleaned of trees and other vegetation, the exact position of proposed structures, including decks, porches, and out buildings with accurate setback distances from the shoreline, side and rear property lines; the location of proposed wells, septic systems, and driveways; and areas and amounts to be filled or graded. If the proposal is for the expansion of an existing structure, please distinguish between the existing structure and the proposed expansion.





15

14

PROPERTY MAP
TOWN OF MACHIAS
 WASHINGTON COUNTY, MAINE
 PREPARED BY
 JAMES W. SEWALL COMPANY OLD TOWN, MAINE
 SCALE 1 INCH = 100 FEET


11

38 Cooper Street
Machias, ME 04654-0947
August 17, 2021

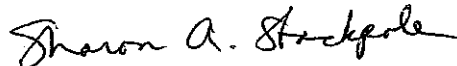
To: The Machias Planning Board,

We, Peter L. and Sharon A. Stackpole, the owners of record of 38 Cooper Street, Lot 66, Map #14, hereby grant to Susan K. Dorr, owner of 40 Cooper Street, Lot 67, Map #14, a Variance to allow the placement of a garage structure to be constructed in a location within fifteen (15) feet of the property line common to the two lot properties. This variance is granted without consideration and with our full and complete approval.

Attest:



Peter L. Stackpole



Sharon A. Stackpole